

Iwerne Minster
Neighbourhood Development Plan
Supporting Document
~
Aerial Images

Aerial Images

Contents

Introduction	1
Policy 3.1 Trout Farm.....	3
Policy 3.2a Clayesmore - Clayesmore Wood	4
Policy 3.2b Clayesmore - Devine House.....	5
Policy 3.2c Clayesmore – Church Path.....	6
Policy 3.2d Clayesmore - The Old Village School.....	7
Policy 3.2e. Clayesmore - Ground on Clayesmore Campus.....	8
Policy 3.4 The Old Bakery	9
Policy 3.6 Thatchways and Policy 3.5 Land east of Orchard House	10
Policy 3.7 Lower Field Barn	11
Policy 3.8 Woodlynch Fruit Farm	12
Policy 3.9 Brookman’s Farm Bungalow	13

List of Maps

Map 1 - Village Land Sites Map	2
--------------------------------------	---

Aerial Images

Introduction

Thirteen land sites are referred to in The Plan Housing Section 3 and other supporting documents for the Plan. There is a strong likelihood some readers would like assistance in knowing where the land sites are situated and so this document aims to help. For the purposes of the Plan, the land sites are now identified with a Policy number.

Each Policy is shown with a close-up to provide detail, then a general aerial view to show where it is in relation to other parts of the village. The areas, usually enclosed with a circle, do not attempt to show precise boundaries for each site.

We acknowledge Microsoft copyright for the use of their aerial views.

The map shown below provides a guide as to where the Policies are. The map shows land site numbers. These are not the same as Policy numbers. Please refer to the Policy-Site Cross-Reference supporting document as an aid to cross-referencing.



2


Aerial Images

Policy 3.1 Trout Farm



Aerial Images

Policy 3.2a Clayesmore - Clayesmore Wood



Aerial Images

Policy 3.2b Clayesmore - Devine House



Aerial Images

Policy 3.2c Clayesmore – Church Path



Aerial Images


Policy 3.2d Clayesmore - The Old Village School



Aerial Images


Policy 3.2e. Clayesmore - Ground on Clayesmore Campus

This is just west of Clayesmore Wood Policy 3.2a



Aerial Images

Policy 3.4 The Old Bakery



Aerial Images

Policy 3.6 Thatchways and Policy 3.5 Land east of Orchard House



Aerial Images

Policy 3.7 Lower Field Barn



Aerial Images

Policy 3.8 Woodlynch Fruit Farm



Aerial Images

Policy 3.9 Brookman's Farm Bungalow

